

4.1.1 The Institution has adequate infrastructure and physical facilities for teaching- learning. viz., classrooms, laboratories, computing equipment etc.

Geotag Images for your Reference:

Class Rooms





Latitude: 23.231025
Longitude: 77.450489
Elevation: 49.22m
Accuracy: 6.0m
Time: 05-10-2019 00:35
Note: 18




Latitude: 23.230817
Longitude: 77.451276
Elevation: 684.95m
Accuracy: 128.0m
Time: 05-10-2019 00:37
Note: 19



Latitude: 23.230851
Longitude: 77.450658
Elevation: 494.2m
Accuracy: 6.0m
Time: 05-10-2019 00:38
Note: 21











Latitude: 23.230988
Longitude: 77.451254
Elevation: 497.17m
Accuracy: 16.0m
Time: 05-10-2019 01:00
Note: 64



Latitude: 23.230938
Longitude: 77.451296
Elevation: 522.82m
Accuracy: 8.0m
Time: 05-10-2019 01:01
Note: 65





Latitude: 23.230925
Longitude: 77.450621
Elevation: 487.66m
Accuracy: 16.0m
Time: 05-10-2019 01:15
Note: 2 floor lect hall 2





Latitude: 23.23096
Longitude: 77.450533
Elevation: 480.87m
Accuracy: 12.0m
Time: 05-10-2019 01:20
Note: 2 floor lect hall 1



Latitude: 23.230792
Longitude: 77.45047
Elevation: 489.19m
Accuracy: 19.0m
Time: 10-05-2019 11:08
Note: 2 floor lecturehall 1











Laboratories

Computer Lab-I



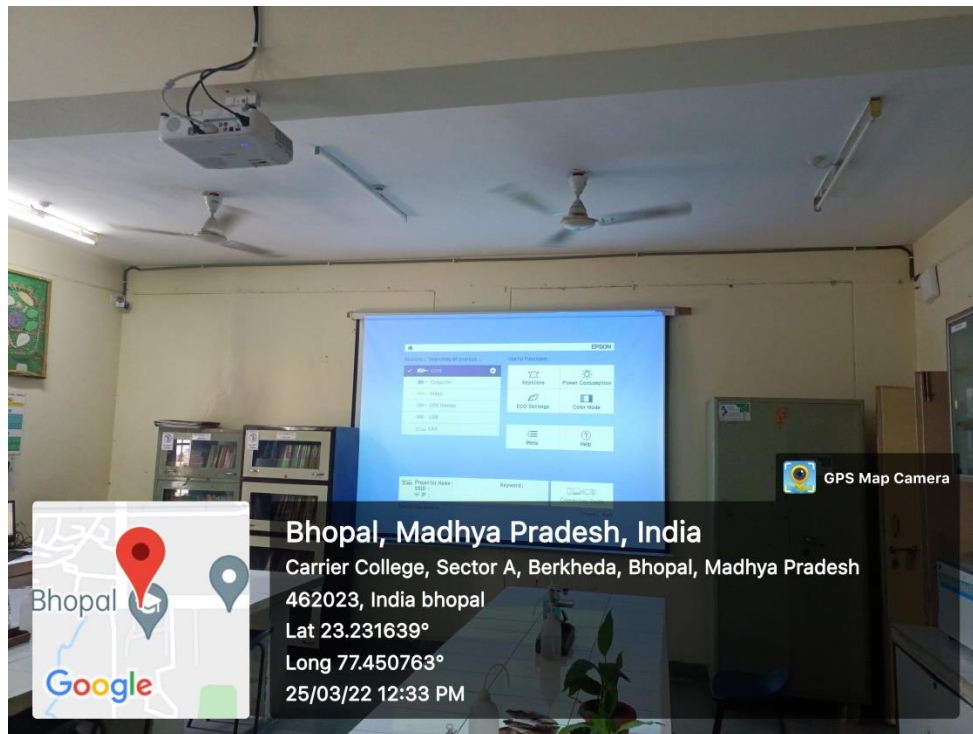
Computer Lab-II



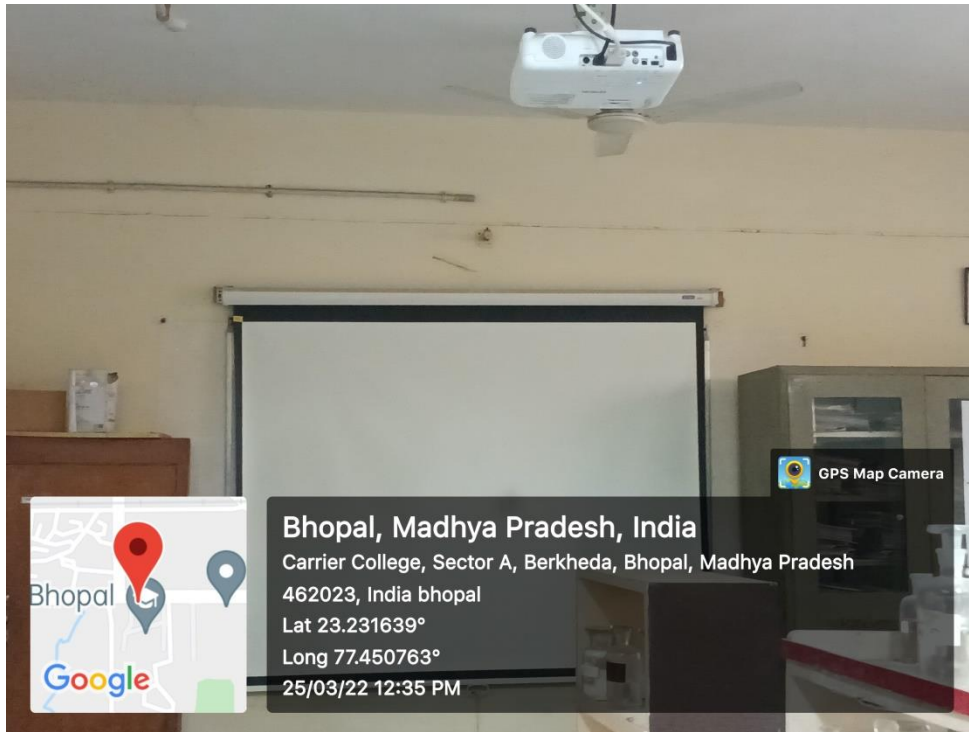
Computer Lab –III



Botany Lab




Chemistry Lab



Biotechnology Lab



Microbiology Lab



Auditorium



Seminar Hall-I



Seminar Hall-II

